

NEW JERSEY DEPARTMENT OF TRANSPORTATION SAFETY SERVICE PATROL (SSP) COVERAGE



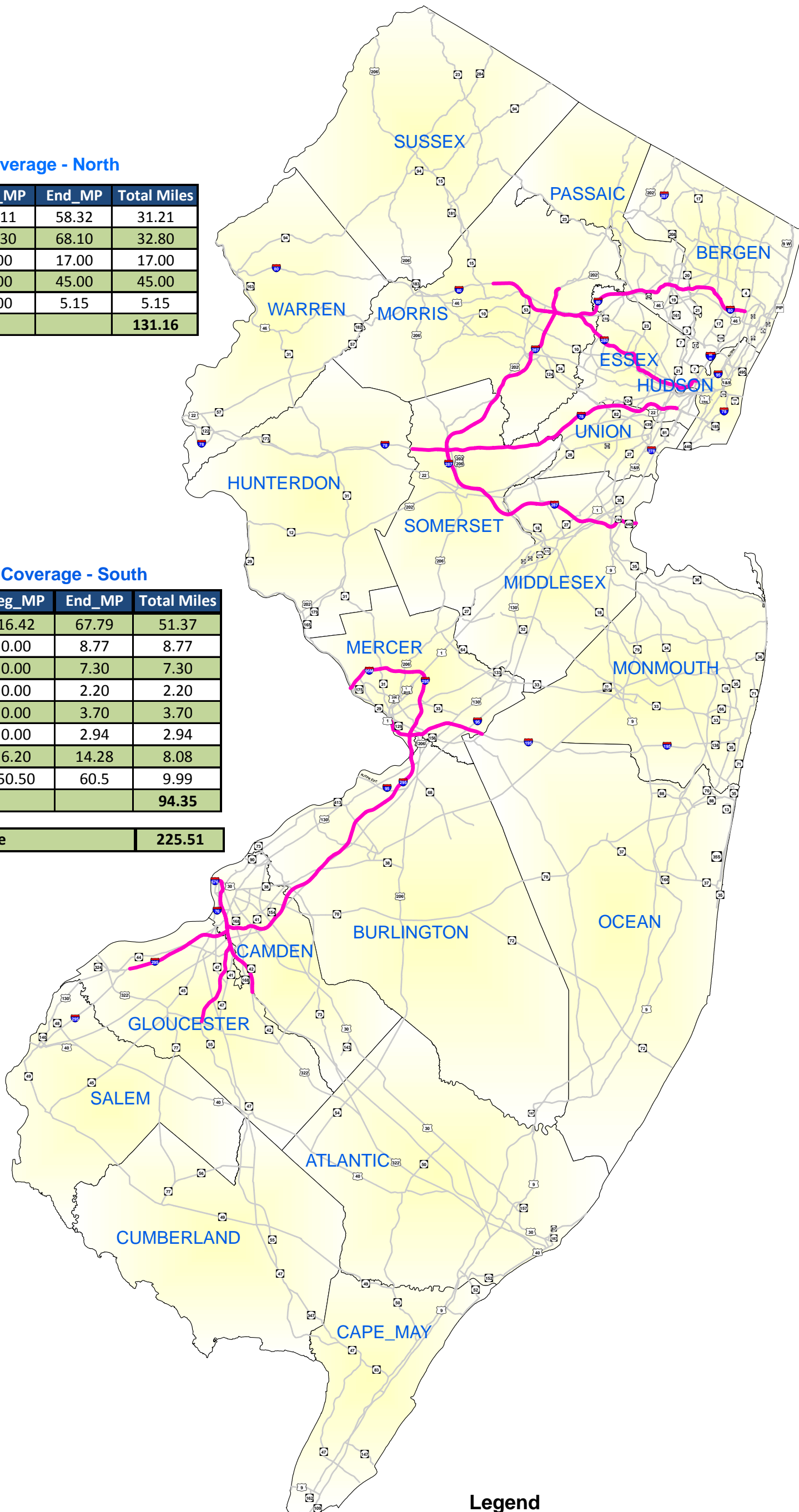
SSP Coverage - North

Route	Beg_MP	End_MP	Total Miles
I 78	27.11	58.32	31.21
I 80	35.30	68.10	32.80
I 280	0.00	17.00	17.00
I 287	0.00	45.00	45.00
NJ 440	0.00	5.15	5.15
Total North			131.16

SSP Coverage - South

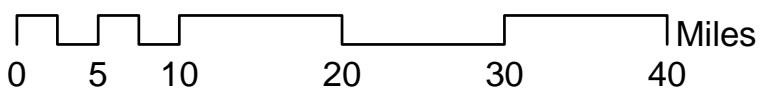
Route	Beg_MP	End_MP	Total Miles
I 295	16.42	67.79	51.37
I 95	0.00	8.77	8.77
I 195	0.00	7.30	7.30
I 76	0.00	2.20	2.20
I 676	0.00	3.70	3.70
NJ 29	0.00	2.94	2.94
NJ 42	6.20	14.28	8.08
NJ 55	50.50	60.5	9.99
Total South			94.35

Total Coverage	225.51
-----------------------	---------------



Legend

— Safety Service Patrol (SSP) Coverage



NEW JERSEY'S CONGESTED INTERSTATE & FREEWAY CORRIDORS WITH EMERGENCY SERVICE PATROL (ESP) ASSISTS



Commuter Interstates / Freeways Corridors

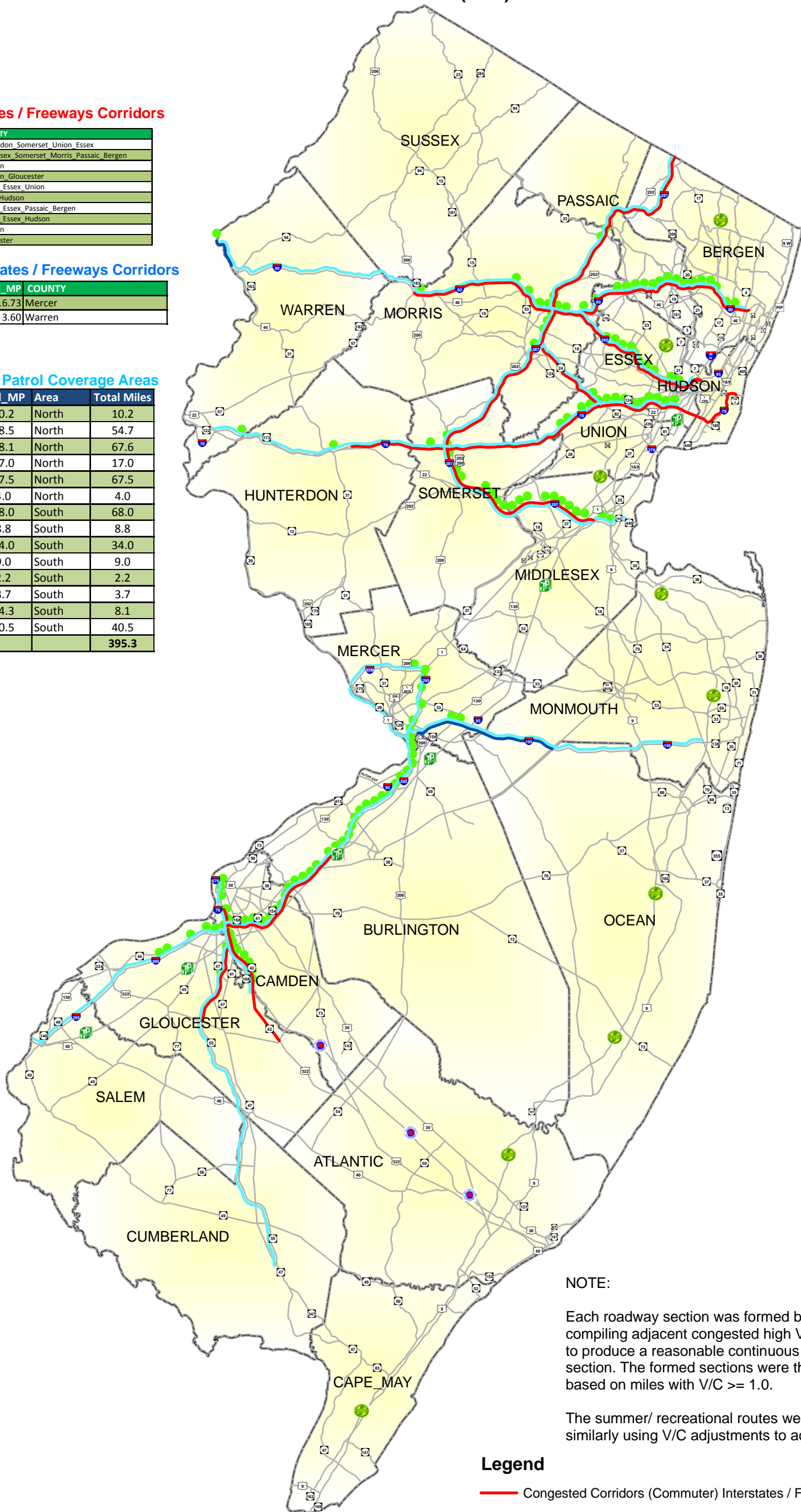
Route	Begin_MP	End_MP	COUNTY
I-78	20.12	58.50	Hunterdon Somerset Union Essex
I-287	0.00	67.54	Middlesex Somerset Morris Passaic Bergen
I-76	0.00	1.94	Camden
NJ 42	6.40	14.28	Camden Gloucester
NJ 24	0.00	10.42	Morris Essex Union
I-78	58.50	67.11	Essex Hudson
I-80	26.23	68.54	Morris Essex Passaic Bergen
I-280	0.00	17.85	Morris Essex Hudson
I-295	27.00	43.18	Camden
NJ 55	50.61	60.54	Gloucester

Recreational Interstates / Freeways Corridors

Route	Begin_MP	End_MP	COUNTY
I-195	0.90	16.73	Mercer
I-80	0.00	3.60	Warren

Emergency Service Patrol Coverage Areas

Route	Beg_MP	End_MP	Area	Total Miles
NJ 24	0.0	10.2	North	10.2
I 78	3.8	58.5	North	54.7
I 80	0.5	68.1	North	67.6
I 280	0.0	17.0	North	17.0
I 287	0.0	67.5	North	67.5
NJ 440	0.0	4.0	North	4.0
I 295	0.0	68.0	South	68.0
I 95	0.0	8.8	South	8.8
I 195	0.0	34.0	South	34.0
NJ 29	0.0	9.0	South	9.0
I 76	0.0	2.2	South	2.2
I 676	0.0	3.7	South	3.7
NJ 42	6.2	14.3	South	8.1
NJ 55	20.0	60.5	South	40.5
Total				395.3



NOTE:

Each roadway section was formed by compiling adjacent congested high V/C links to produce a reasonable continuous roadway section. The formed sections were then ranked based on miles with V/C ≥ 1.0 .

The summer/ recreational routes were developed similarly using V/C adjustments to account for seasonality

Legend

- Congested Corridors (Commuter) Interstates / Freeways
- Congested Corridors (Summer/Recreational) Interstates / Freeways
- Emergency Service Patrol Coverage Areas
- 2009 ESP Assists Equal to and above 250

